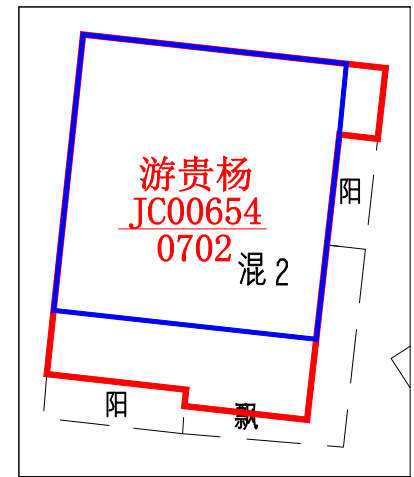
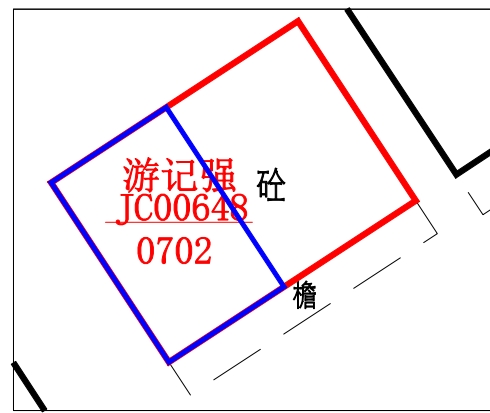
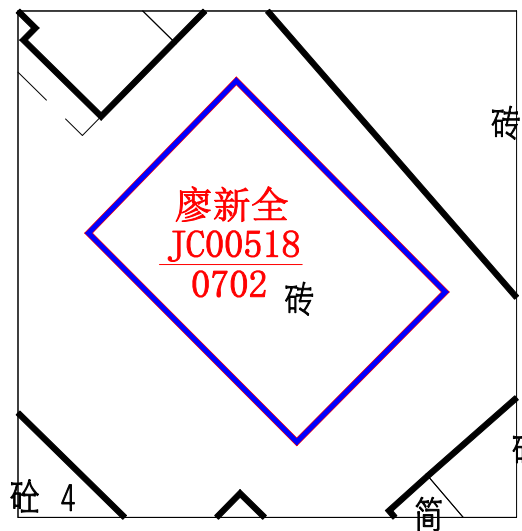
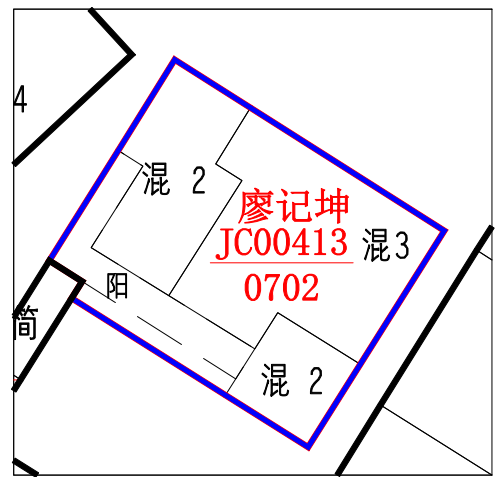
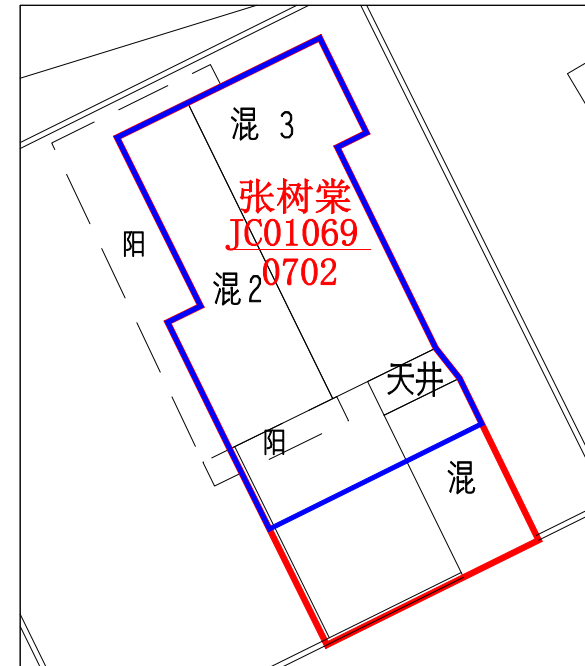
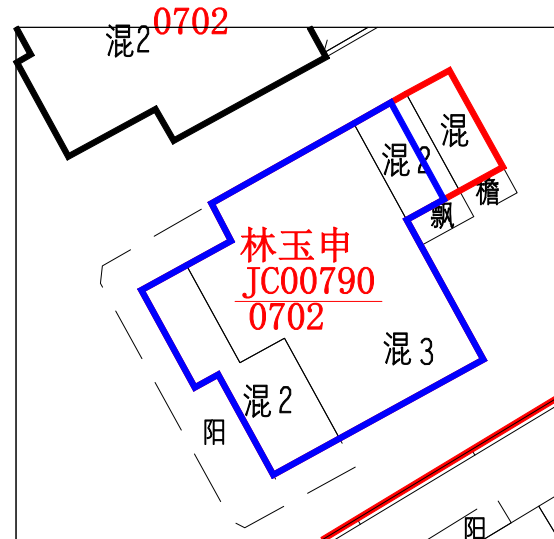
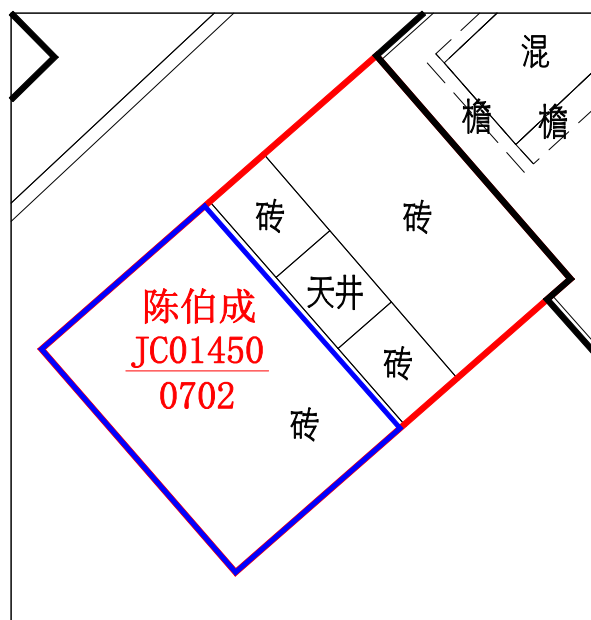
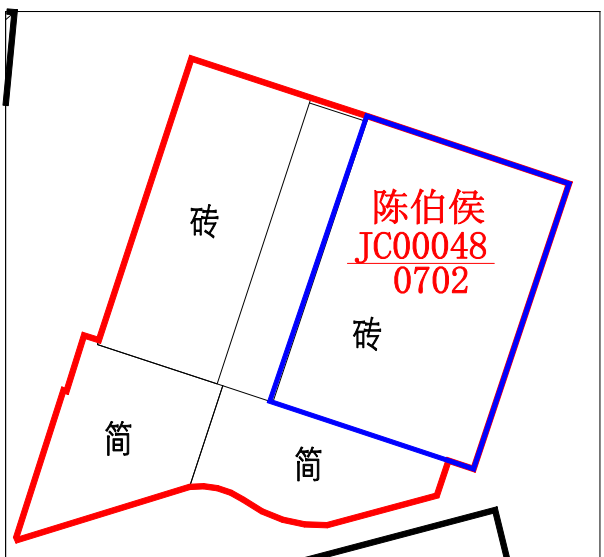
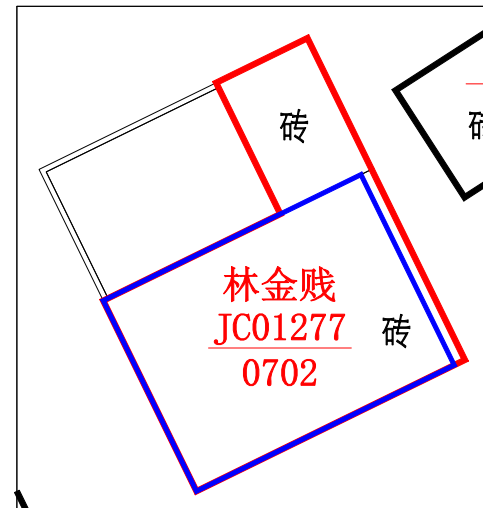
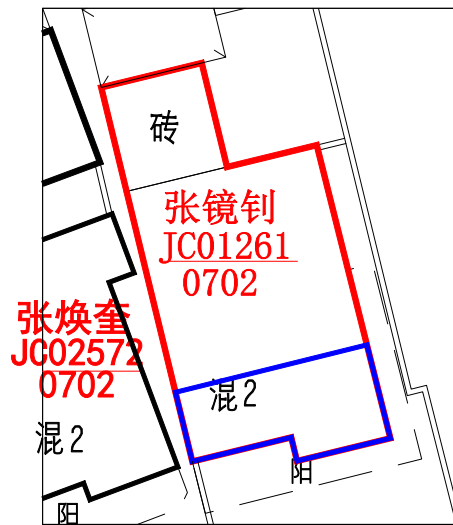
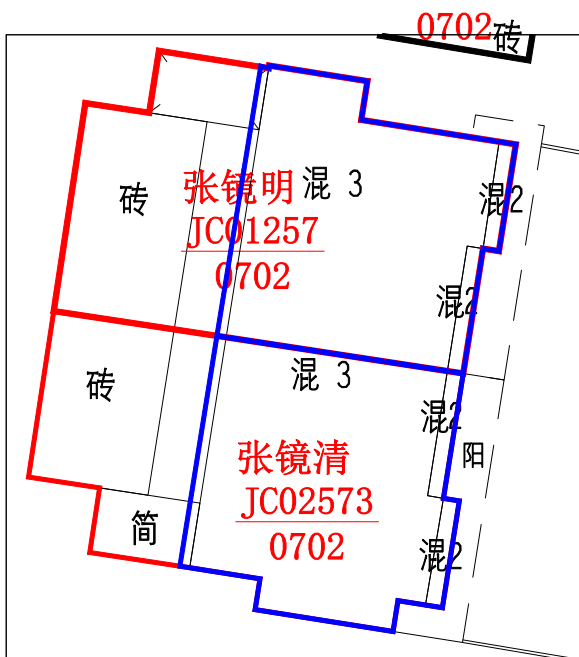
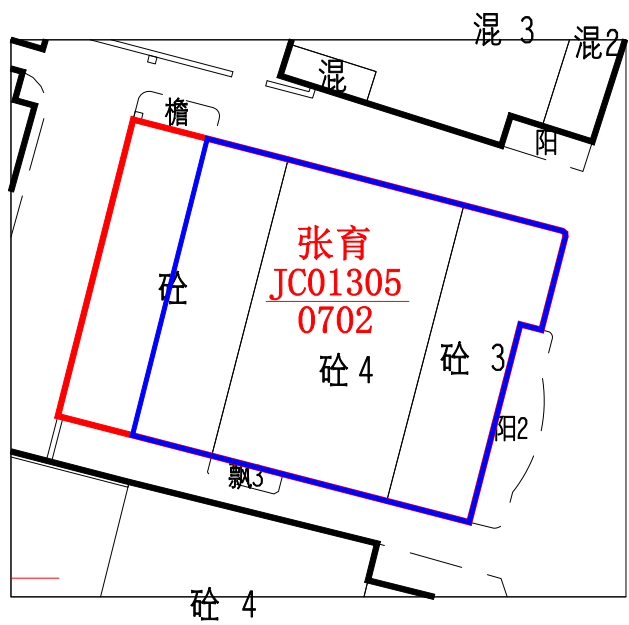


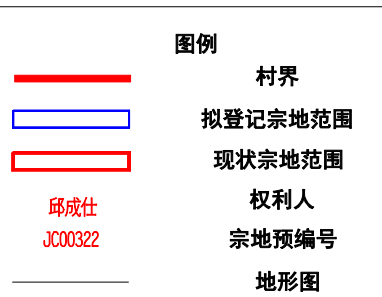
# 不动产位置示意图

制图编号:花山镇儒林村006号

【公告日期: 年 月 日至 年 月 日】



广州市规划和自然资源局花都区分局



坐标系统: 广州2000坐标系  
高程系统: 1985国家高程基准  
制图日期: 年 月 日

1:500

注: 除本次公告宗地外, 图上其他信息仅作参考, 不作为不动产权属依据。